






2040 Cost Feasible Plan Projects*

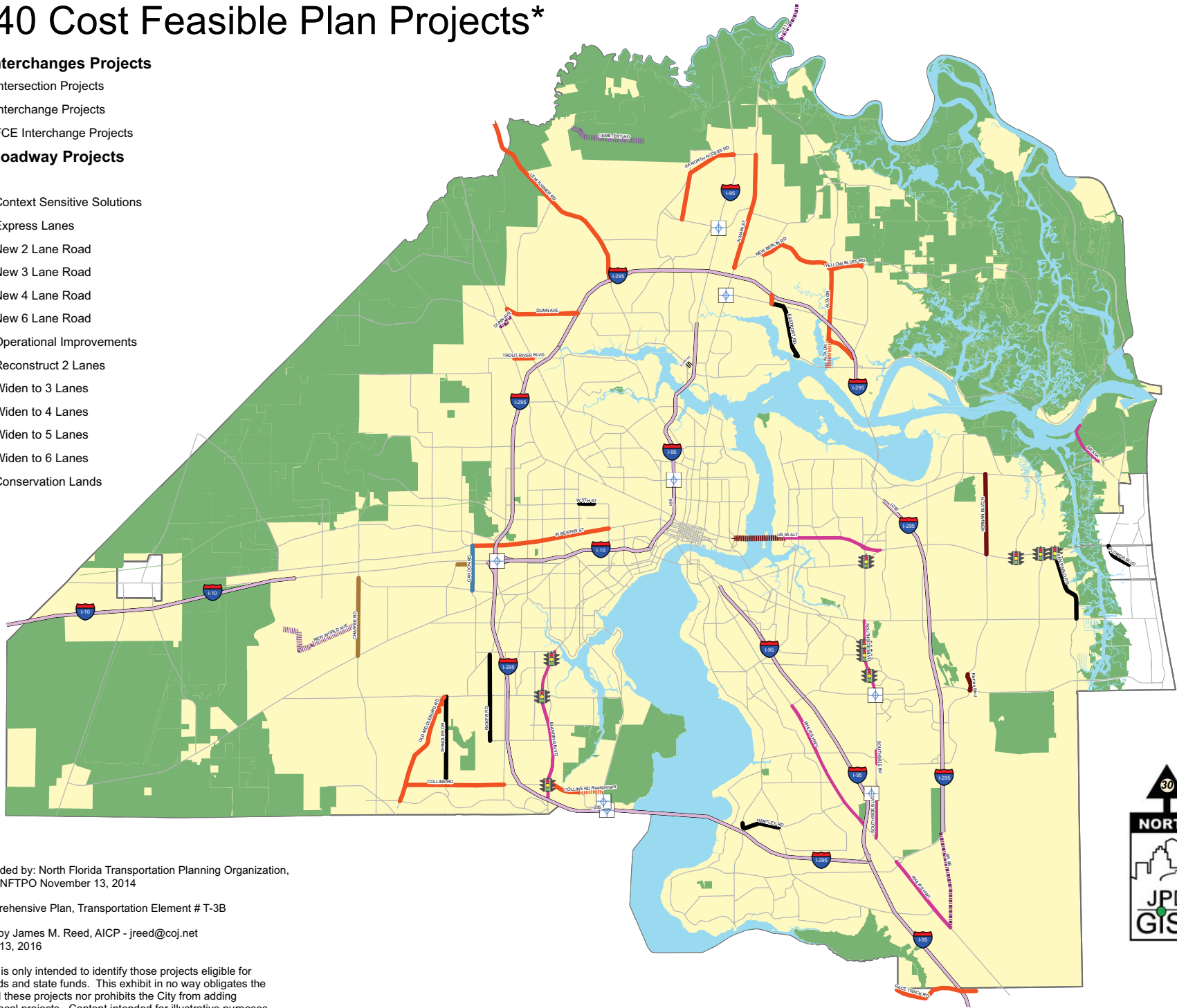
CFP Interchanges Projects

-  Intersection Projects
-  Interchange Projects
-  FCE Interchange Projects

CFP Roadway Projects

Lanes

-  Context Sensitive Solutions
-  Express Lanes
-  New 2 Lane Road
-  New 3 Lane Road
-  New 4 Lane Road
-  New 6 Lane Road
-  Operational Improvements
-  Reconstruct 2 Lanes
-  Widen to 3 Lanes
-  Widen to 4 Lanes
-  Widen to 5 Lanes
-  Widen to 6 Lanes
-  Conservation Lands



* Data provided by: North Florida Transportation Planning Organization, adopted by NFTPO November 13, 2014

2030 Comprehensive Plan, Transportation Element # T-3B

Developed by James M. Reed, AICP - jreed@coj.net
September 13, 2016

This exhibit is only intended to identify those projects eligible for federal funds and state funds. This exhibit in no way obligates the City to fund these projects nor prohibits the City from adding additional local projects. Content intended for illustrative purposes only.

